

Area of site boundary: 1,094 hectares



South Brooks B

South Brooks A

A259

New Romney

South Brooks C

Greatstone-on-Sea

Romney Road

South Brooks D

Lydd-on-Sea

Lydd








South Brooks F

South Brooks E

Dungeness Road

Dungeness Power Station

#### KEY

-  Potential Site
-  Potential solar panels and associated infrastructure
-  Potential landscape mitigation and enhancement - land may be required for cables and/or access
-  Public Rights of Way
-  Sustrans National Cycle Network
-  Existing overhead power lines
-  Point of connection

0 1km