









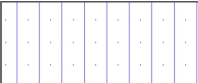







KEY

 Order Limits	Existing Landscape Features	Proposed Landscape Mitigation and Enhancement
 Potential Land for Cable Route	 Existing Hedgerow and Trees	 Proposed Hedgerow and Trees
 Proposed Mitigation and Enhancement	 Existing Ditch	 Proposed Species Rich Grassland beneath PV Panels
 Proposed PV Panels and Associated Infrastructure	 Existing Tussocky Field Margins	 Proposed Species Rich Grassland
 Potential BESS / Substation / PV Panels	 Existing Heathland + Shrub	 Proposed Tussocky Grassland
 Point of Connection	 Existing Pond	

0  1km

